
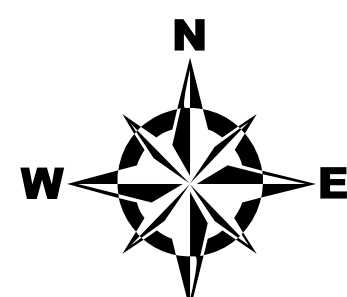


TOWN OF HOPKINTON, NEW HAMPSHIRE Hazard Mitigation Plan 2024

Map 4: Potential Hazards and Losses

Legend

- Preliminary Floodplains**
- 0.2% Annual Flood Risk
 - Floodway w/ Base Flood Elevation
 - 1% Annual Flood Risk
- Utilities**
- Dams
 - Bridges
 - Power Transmission Line
- Water Bodies**
- Lakes and Ponds
 - Rivers and Streams
 - Intermittent Streams
- Areas Susceptible to:**
- Frequent Crash Locations
 - Ice & Snow Damage
 - Areas Susceptible to Mud
 - Road Washouts
 - Public Safety Concerns
 - Potential Dam Breach
- Roads**
- Interstates
 - Class I and II State Highways
 - Class V Town Maintained Roads
 - Class VI Unmaintained Roads
 - Other Roads/Private
 - Town Boundary



This map was produced by the Central NH Regional Planning Commission for the Town of Hopkinton Hazard Mitigation Plan Update, February 2024. It is intended for planning purposes only. Funded through NH Homeland Security and Emergency Management and the Federal Emergency Management Agency. Data Sources: NH GRANIT, NH Dept. of Environmental Services, NH Dept. of Transportation, FEMA, FEMA Preliminary Digital Flood Rate Insurance Maps (DFIRMs) October 2022 & May 2023, CNHRPC, Town of Hopkinton, Hazard Mitigation Subcommittee Input. Corrections should be provided to the Town of Hopkinton and to CNHRPC.



FEMA

CRITICAL FACILITIES

- Essential Facilities**
- Hopkinton Fire Department (Contoocook)
 - Hopkinton Fire Station (Hopkinton)
 - Hopkinton Police Department
 - Hopkinton Town Hall
 - Public Works Garage
 - Water Wastewater Treatment Plant
 - Contoocook Village Water Precinct (Water Plant)
 - Hopkinton Water Precinct (Facility)
 - Transfer Station
 - Fire Station Annex
- Shelters, Schools, and Medical Facilities**
- Hopkinton High School (POD & Town Shelter)
 - Maple Street School
 - Harold Martin School
 - Contoocook School (NFI North)
 - Beech Hill School (Independent 6-8)
 - Family Tree Health Care Clinic
 - Apple Tree Animal Hospital
 - Dr. Bruce Trivellini DDS, Dentistry
 - Dr. Pamela Weitzel DMD, Dentistry
 - Hopkinton Animal Hospital
 - Aurora Chiropractic Health Center

COMMUNITY FACILITIES

- Bridges**
- 049/096 (State) US202, NH10
 - 055/112 (Town) W Hopkinton Rd /Rowell Covered Bridge
 - 056/093 (State) US202, NH10
 - 057/111 (Private) (not RR) NH127
 - 059/111 (State) NH127
 - 085/068 (Town) Stumpfield Rd
 - 086/084 (State) US202, NH10
 - 089/114 (State) NH128
 - 090/143 (State) I-89 SB
 - 091/143 (State) I-89 NB
 - 092/138 (State) I-89 SB
 - 093/138 (State) I-89 NB
 - 100/114 (State) NH128
 - 102/143 (State) NH103, NH128
 - 108/078 (State) I-89 (SB Ramp)
 - 110/081 (State) I-89 SB
 - 110/081 (State) I-89 SB
 - 111/082 (State) I-89 NB
 - 113/079 (State) I-89 SB
 - 123/077 (State) South Rd
 - 130/154 (Town) E Penacook Rd
 - 134/166 (Town) E Penacook Rd
 - 141/073 (State) I-89 SB
 - 142/073 (State) I-89 NB
 - 144/168 (Town) E Penacook Rd
 - 148/070 (State) Jewett Rd
 - 164/061 (State) I-89
 - 164/061 (State) I-89
- Cemeteries and Churches**
- St. Andrew's Church
 - Countryside Community Church
 - United Methodist Church
 - First Congregational Church
 - Blackwater Cemetery
 - Clement Hill Cemetery
 - Contoocook Village Cemetery
 - New Hopkinton Cemetery
 - Old Hopkinton Cemetery
 - Putnam Cemetery
 - Stumpfield Cemetery
 - Putney Hill Cemetery
 - Hardy/Little Cemetery
 - Hues/Wilson/Koch Cemetery
- Vulnerable Population**
- Sandy Beach Family Campground
 - St. Methodios Faith & Heritage Center
 - The Meadows Manufactured Housing
 - Deer Meadow Manufactured Housing
 - Elm Brook Village Manufactured Housing
 - Peaked Hill Condos
 - Smithfield Condominiums
 - 1966 Maple St Apartments
 - Davis Building Apartments
 - Little Tooky Area
 - Maple St Condos
 - Pond Place Apartments
 - River Grant Condos

Farms & Agricultural Operations

- Beech Hill Farm Stand and Ice Cream Barn
- Contoocook Creamery at Bohanan Dairy Farm
- Dearborn Tree Farm
- Gould Hill Orchard
- Houston's Pine Lane Farm
- Work Song Farm (organic vegetable farm, CSA)

Hazardous Material Facility

- Mobil Gas (Mr. Mike's)
- HR Clough, Inc.
- Papertech Property Potential Brownfields
- Contoocook Auto Clinic Gas & Car Repair

Historic Sites and Buildings

- Rowell Covered Bridge (Town)
- Contoocook Railroad Bridge (NHDHR)
- Contoocook Railroad Depot
- Hopkinton Historical Society
- Houston Barn (Town Owned) (Preserved Barn, NHHR)

Utilities

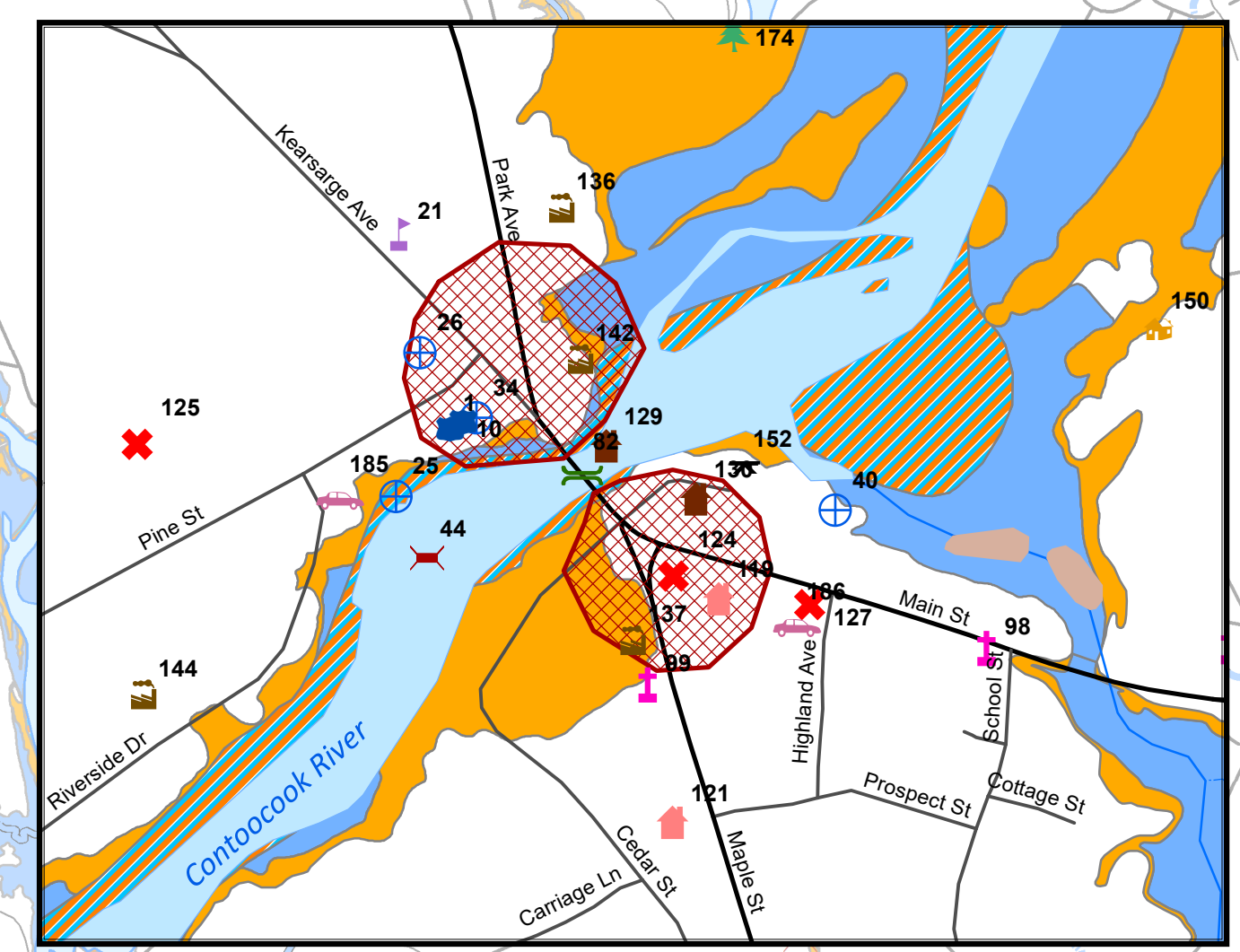
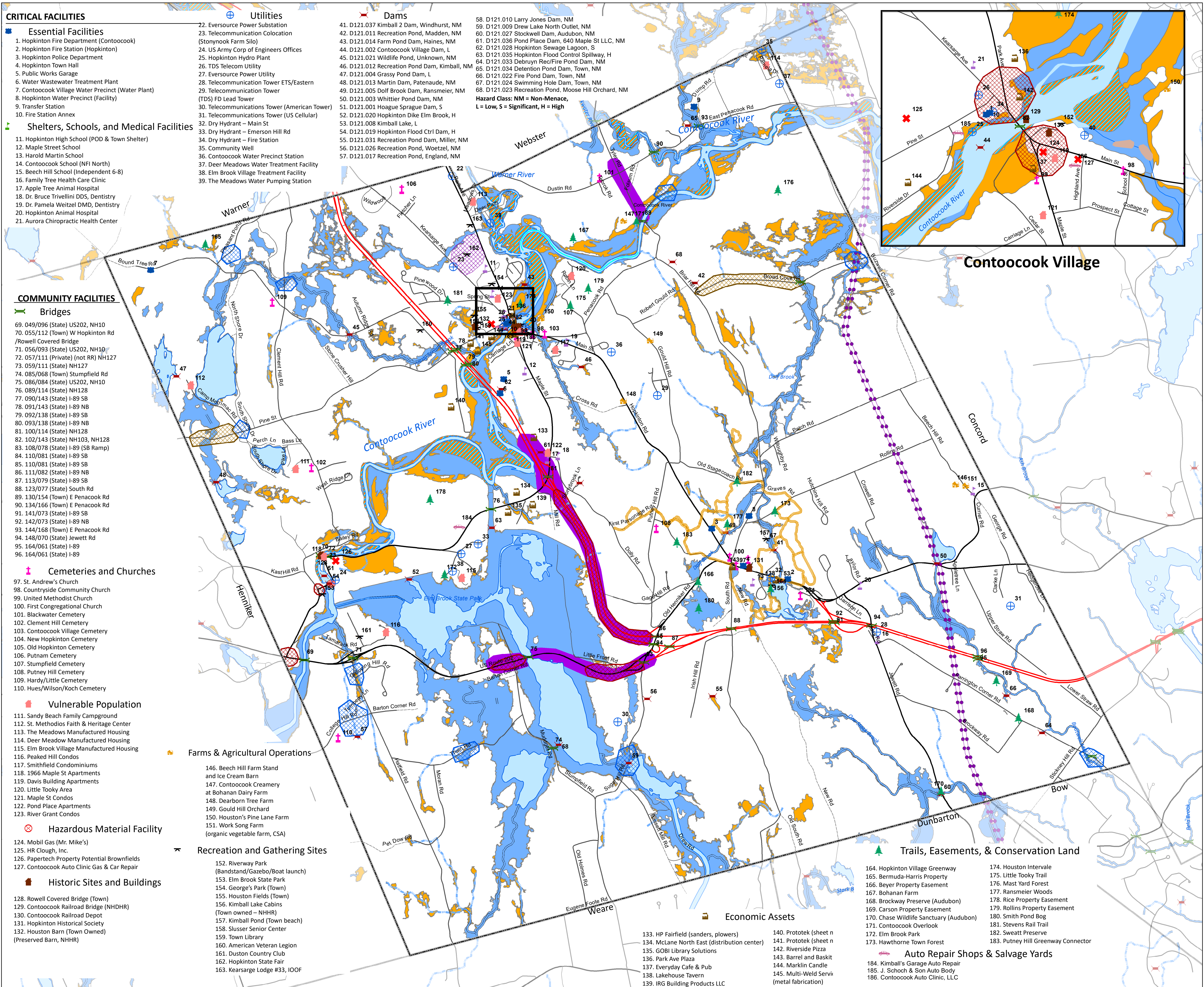
- Eversource Power Substation
- Telecommunication Colocation (Stonybrook Farm Silo)
- US Army Corp of Engineers Offices
- Hopkinton Hydro Plant
- TDS Telecom Utility
- Eversource Power Utility
- Telecommunication Tower ETS/Eastern
- Telecommunication Tower (TDS) FD Lead Tower
- Telecommunications Tower (American Tower)
- Telecommunications Tower (US Cellular)
- Dry Hydrant - Main St
- Dry Hydrant - Emerson Hill Rd
- Dry Hydrant - Fire Station
- Community Well
- Contoocook Water Precinct Station
- Deer Meadows Water Treatment Facility
- Elm Brook Village Treatment Facility
- The Meadows Water Pumping Station

Dams

- D121.037 Kimball 2 Dam, Windhurst, NM
- D121.011 Recreation Pond, Madden, NM
- D121.014 Farm Pond Dam, Haines, NM
- D121.002 Contoocook Village Dam, L
- D121.021 Wildlife Pond, Unknown, NM
- D121.012 Recreation Pond Dam, Kimball, NM
- D121.004 Grassy Pond Dam, L
- D121.013 Martin Dam, Patenaude, NM
- D121.005 Dolf Brook Dam, Ransmeier, NM
- D121.003 Whittier Pond Dam, NM
- D121.001 Hoague Sprague Dam, S
- D121.020 Hopkinton Dike Elm Brook, H
- D121.008 Kimball Lake, L
- D121.019 Hopkinton Flood Ctrl Dam, H
- D121.031 Recreation Pond Dam, Miller, NM
- D121.026 Recreation Pond, Woetzel, NM
- D121.017 Recreation Pond, England, NM

- D121.010 Larry Jones Dam, NM
- D121.009 Drew Lake North Outlet, NM
- D121.027 Stockwell Dam, Audubon, NM
- D121.036 Pond Place Dam, 640 Maple St LLC, NM
- D121.028 Hopkinton Sewage Lagoon, S
- D121.035 Hopkinton Flood Control Spillway, H
- D121.033 Debrayn Rec/Fire Pond Dam, NM
- D121.034 Detention Pond Dam, Town, NM
- D121.022 Fire Pond Dam, Town, NM
- D121.024 Swimming Hole Dam, Town, NM
- D121.023 Recreation Pond, Moose Hill Orchard, NM

Hazard Class: NM = Non-Menace, L = Low, S = Significant, H = High



- Economic Assets**
- HP Fairfield (sanders, plowers)
 - McLane North East (distribution center)
 - GOBI Library Solutions
 - Park Ave Plaza
 - Everyday Cafe & Pub
 - Lakehouse Tavern
 - IRG Building Products LLC
 - Prototek (sheet n)
 - Riverside Pizza
 - Barrel and Basket
 - Multi-Weld Servi (metal fabrication)

Trails, Easements, & Conservation Land

- Hopkinton Village Greenway
- Bermuda-Harris Property
- Beyer Property Easement
- Bohanan Farm
- Brockway Preserve (Audubon)
- Carson Property Easement
- Chase Wildlife Sanctuary (Audubon)
- Contoocook Overlook
- Elm Brook Park
- Hawthorne Town Forest
- Houston Intervale
- Little Tooky Trail
- Mast Yard Forest
- Ransmeier Woods
- Rice Property Easement
- Rollins Property Easement
- Smith Pond Bog
- Stevens Rail Trail
- Putney Hill Greenway Connector

Auto Repair Shops & Salvage Yards

- Kimball's Garage Auto Repair
- J. Schoch & Son Auto Body
- Contoocook Auto Clinic, LLC