
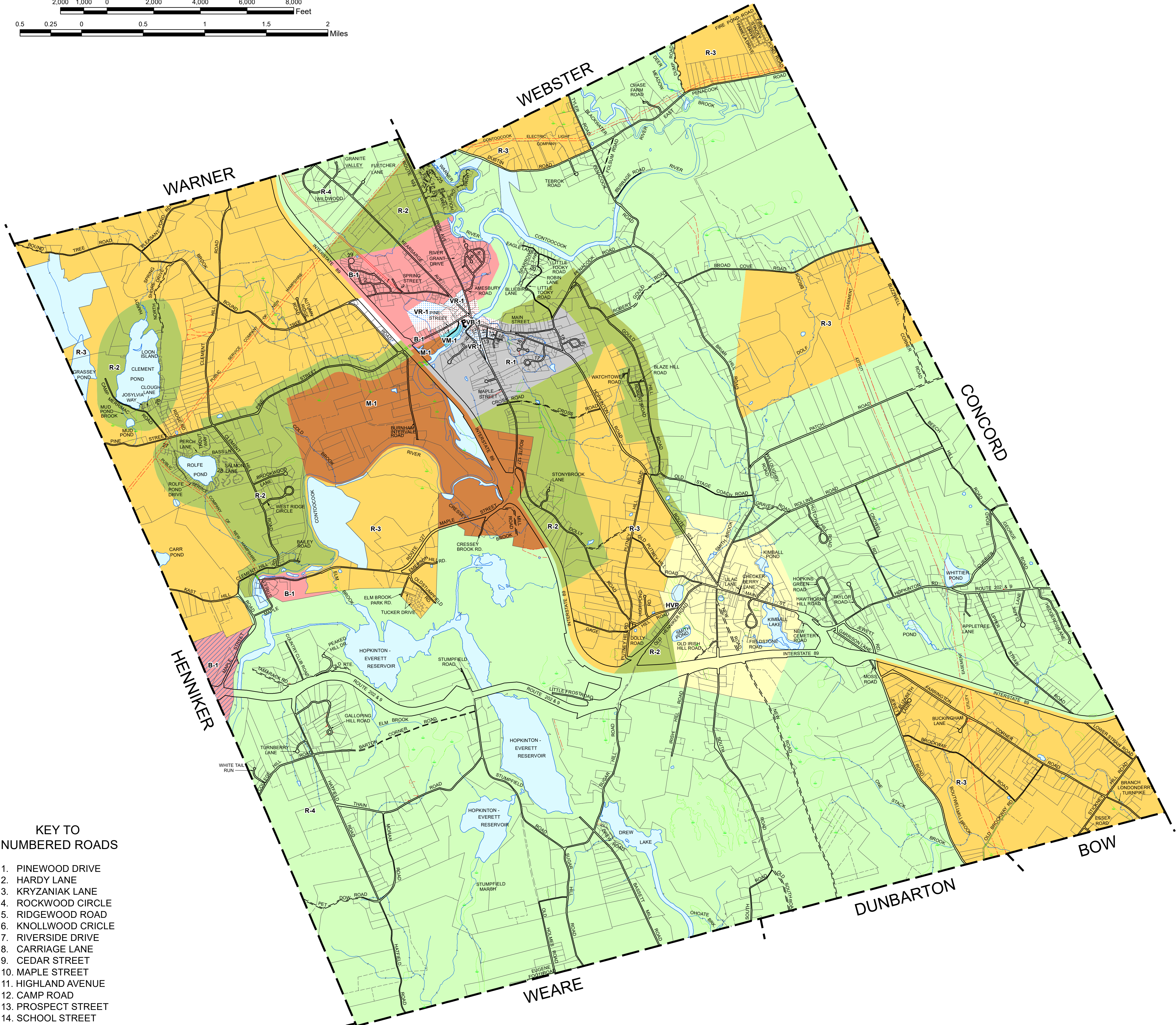
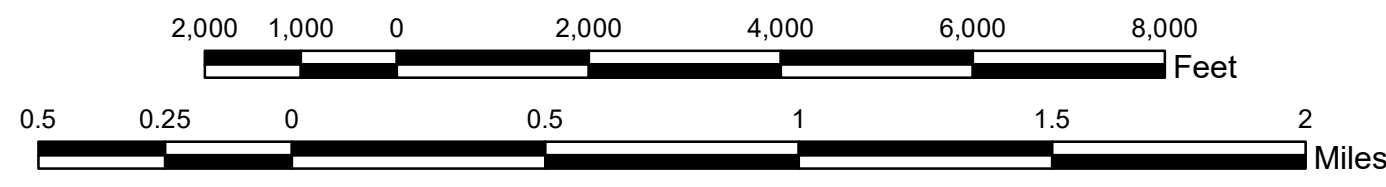


ZONING MAP OF HOPKINTON NEW HAMPSHIRE



SCALE 1" = 2000'



KEY TO NUMBERED ROADS

1. PINWOOD DRIVE
2. HARDY LANE
3. KRZYANIAK LANE
4. ROCKWOOD CIRCLE
5. RIDGEWOOD ROAD
6. KNOLLWOOD CRICLE
7. RIVERSIDE DRIVE
8. CARRIAGE LANE
9. CEDAR STREET
10. MAPLE STREET
11. HIGHLAND AVENUE
12. CAMP ROAD
13. PROSPECT STREET
14. SCHOOL STREET
15. COTTAGE STREET
16. SMITHFIELD ROAD
17. WOODLAND DRIVE
18. INDIAN RIDGE ROAD
19. WOODWELL'S GARRISON ROAD
20. SPARROW LANE
21. WINTER DRIVE
22. MEADOWS DRIVE
23. EDGEWOOD DRIVE
24. SUNSET DRIVE
25. EVERGREEN LANE
26. SOUTH SHORE DRIVE
27. SALACHAR ROAD
28. PIKE LANE
29. SNOWSHOE TRAIL

LEGEND

- | | |
|-------------------------------|------------------------|
| ----- COMMON OWNERSHIP | — BRIDGE |
| — PROPERTY LINE | - - - SECONDARY ROAD |
| - - - DISPUTE / IN CONTENTION | - - - RIGHT OF WAY |
| — DAM | — PRIVATE ROAD |
| — WATER | — ROAD |
| — WETLAND | — RAILROAD |
| — TOWN LINE | - - - UTILITY EASEMENT |

NOTES

THIS MAP IS BASED ON THE TOWN OF HOPKINTON PROPERTY MAPS PREPARED BY CAI TECHNOLOGIES. IT IS INTENDED FOR REFERENCE AND PLANNING PURPOSES ONLY.

REVISED AND REPRINTED TO APRIL 1, 2022

ZONING INFORMATION LAST AMENDED APRIL 1, 2022

ZONES

- COMMERCIAL (B-1)
- HOPKINTON VILLAGE PRECINCT (HVP)
- INDUSTRIAL (M-1)
- HIGH DENSITY RESIDENTIAL (R-1)
- MEDIUM DENSITY RESIDENTIAL (R-2)
- LOW DENSITY RESIDENTIAL (R-3)
- RESIDENTIAL/AGRICULTURAL (R-4)
- VILLAGE HIGH DENSITY RESIDENTIAL (VR-1)
- VILLAGE COMMERCIAL (VB-1)
- VILLAGE INDUSTRIAL (VM-1)
- COMMERCE AND COMMUNITY OVERLAY (CCOD)

PRODUCED BY

CAI Technologies
Precision Mapping. Geospatial Solutions.

11 PLEASANT STREET, LITTLETON, NH 03561
800.322.4540 - WWW.CAI-TECH.COM